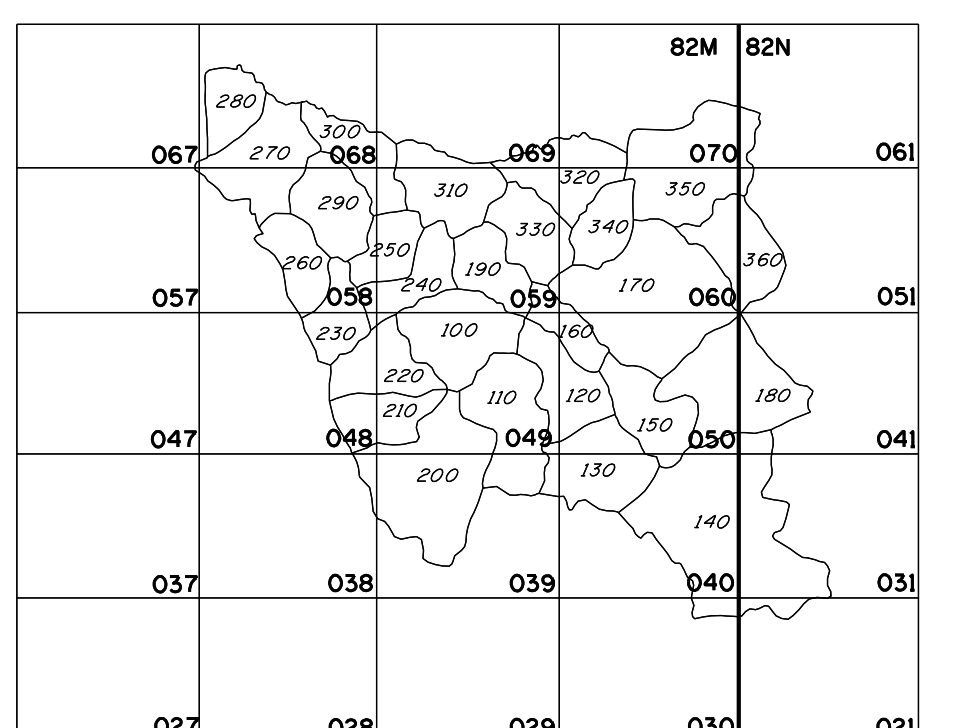


LEGEND



DEVELOPMENT AND STATUS

PROPOSED BLOCKS (2023)	
CP APPROVED BLOCKS	
PRE-OLD GROWTH DEFERRAL AREA BLOCKS (OCSR-TAP NOV. 2021)	
PROPOSED SILVICULTURE ACTIVITY	
COMPLETED ENHANCED SILVICULTURE	
CARBOU AREA (CAR)	
NON PRODUCTIVE	
PRIVATE LAND	
NSR	
FREE TO GROW	
OCSR-TAP AREA	

CUTTING AUTHORITY INFO

SILVICULTURAL SYSTEM	HARVEST SYSTEM
CC Clearcut	GB Ground Based
PC Patch or Partial Cut	CB Cable, Skyline, Highlead
	A Aerial

SAMPLE *Form* — CP 170
Block — Bk L
 CB / CC / Statutory Method
 Harvest Method

ACCESS, LOG HANDLING and DEACTIVATION

BRIDGES	EXISTING	DECLARED
MAIN ROADS		
PERMIT ROADS		
NON-STATUS ROADS		
CULVERTS		
DEACTIVATED OR RETIRED ROADS		
FBR / BCTS ROADS		

RIPIARIAN CLASSIFICATION and WATER USERS

(SEE OVERLAY FOR CLASSIFICATION)

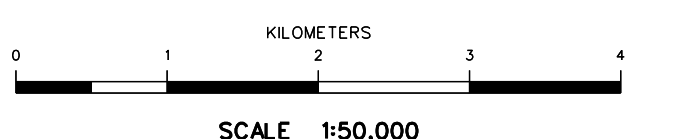
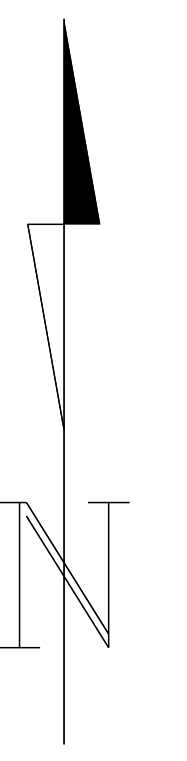
COMMUNITY WATERSHED		SURFACE WATER INTAKE	
---------------------	--	----------------------	--

RECREATION

RECREATION RESERVE/SITE BOY	
BACKCOUNTRY LODGE	
RECREATION TRAIL	

MISCELLANEOUS

FOREST DEVELOPMENT UNIT BOUNDARY		OPERABILITY	
LANDSCAPE UNIT BOUNDARY		POWER LINE	
LU LABEL R1		LRUP BOY	
BIODIVERSITY CORRIDORS			
LABEL: BEC Intermediate OR BEC High			



SCALE 1:50,000
 DATE: May 28, 2024 DRAWN BY: RF

